

23 B-6026

F-11980/14



18/5/14

পশ্চিমবঙ্গ পশ্চিম বঙ্গাল WEST BENGAL

B 208656

B 208656

I certify that the document is admitted to registration. The Signature sheet and the endorsement sheets attached with this document are the part of this document.

Addl. District Sub-Registrar
Sonarpur, South 24 Parganas

v.e m) - 538/14

QNO - 8226/14

Addl. Dist Sub-Registrar
Sonarpore, South 24 Pgs.
21 MAY 2014

DEED OF AMALGAMATION BY EXCHANGE

THIS DEED OF AMALGAMATION BY EXCHANGE is made this the 18th day of May 2014 (Two thousand and Fourteen) B E T W E E N (1). SMT. BIMALA DAS

0003



নং ৪৪৮ তাং ২৬-০৪-১৪

মূল্য ১০০০

খরিদদার Smt Bimala Das

সং Fanta bar

Garia,

তাপস হালদার ইন্সপেক্টর জেনারেল
সোনারপুর, এ্যা. ডি. সাব রেজিষ্ট্রী অফিস

Sonarpur,


১৩৭৩১

২০/০৫/১৪



B 508888

১৫১৫
Smt Bimala Das (খরিদদার)



1515

১৫২২
Smt Bimala Das (খরিদদার)

Addl. Dist Sub-Registrar
Sonarpore, South 24 Pgs.
27 MAY 2014



1522

Anita Mondol

Dipankar Das
Rudra Chandra Das
Gorkhara Hatuipara
Sonarpur, Kal. 130
Bidwee

(MONDAL) W/o. Late Dayamoy Das (Mondal), by faith Hindu, by occupation Housewife, by nationality Indian, (2). SMT. ANUVA DAS (MONDAL) W/o. Late Gopal Chandra Das (Mondal), by faith Hindu, by occupation Housewife, by nationality Indian, (3). SMT. MADHURIMA DAS (MONDAL) D/o. Late Gopal Chandra Das (Mondal), by faith Hindu, by occupation Housewife, by nationality Indian, (4). SMT. RIYA DAS (MONDAL) D/o. Late Gopal Chandra Das (Mondal), by faith Hindu, by occupation Housewife, by nationality Indian, (5). SRI NEPAL CHANDRA DAS (MONDAL) S/o. Late Dayamoy Das (Mondal), by faith Hindu, by occupation Service, by nationality Indian, (6). SRI BHUPAL CHANDRA DAS (MONDAL) S/o. Late Dayamoy Das (Mondal), by faith Hindu, by occupation Service, by nationality Indian, (7). SMT. NAMITA ~~SAIN~~ W/o. Late Amiya ~~Sain~~, by faith Hindu, by occupation Housewife, by nationality Indian, (8). SMT. ANITA MONDAL W/o. Sri. Ranjit Mondal, by faith Hindu, by occupation Housewife, by nationality Indian, (9). SMT. CHANDRA MONDAL W/o. Sri. Harendra Nath Mondal, by faith Hindu, by occupation Housewife, by nationality Indian, (10). SMT. SUKLA SARDAR W/o. Sri. Tapash Sardar, by faith Hindu, by occupation Housewife, by nationality Indian, (11). SMT. RATNA MONDAL W/o. Sri. Shambhu Nath Mondal, by faith Hindu, by occupation Housewife, by nationality Indian, (12). SRI. SANJIT SARDAR S/o. Late Gourhari Sardar, by faith Hindu, by occupation Service, by nationality Indian, (13). SRI. AVIJIT SARDAR S/o. Late Gourhari Sardar, by faith Hindu, by occupation Service, by nationality Indian, (14). SMT. SUSHAMA SARDAR W/o. Shyamsundar Sardar, by faith Hindu, by occupation Teacher, by nationality Indian, (15). SMT. ASHIMA PURKAIT W/o. Sri. Anup Purkait, by faith Hindu, by occupation Housewife, by nationality Indian, (1) to (15) all residing at Gorkhara, P.S. Sonarpur, Kolkata 700150, (16). SMT. DIPTI MONDAL W/o. Ashok Mondal, by faith Hindu, by occupation Housewife, by nationality Indian residing at Fartabad, P.O. Garia, P.S. Sonarpur, Kolkata 150, (17). SMT. TRIPTI MONDAL W/o. Goutam Mondal, by faith Hindu, by occupation Housewife, by nationality Indian residing at Jadavpur Garfa, P.S. Jadavpur, Kolkata 32, (18). SRI. PRASANTA DAS (MONDAL) S/o. Late Netai Das (Mondal), by faith Hindu, by occupation Business, by nationality Indian, (19). SRI. SUS ANTA DAS (MONDAL) S/o. Late Netai Das (Mondal), by

Sanjit-Sardar



1520

Namita Sain



1521

Chandra Mandal.




1523

Ratna Mondel



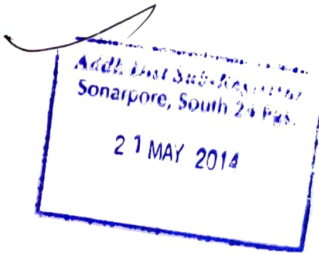
1528

Abhijit Sardar



1516

Bhupal Chandran Das




1517

Ashima purkait



1524

Sumana Sardar



1528

অনিল কুমার সাহা

faith Hindu, by occupation Business, by nationality Indian, (20). SMT. ALKA DAS (MONDAL) W/o. Late Nimai Chandra Das (Mondal), by faith Hindu, by occupation Housewife, by nationality Indian, (21). SMT. SHAMPA NASKAR S/o. Sri. Hazrapada Naskar, by faith Hindu, by occupation Housewife, by nationality Indian, (22). SMT. PAMPA DAS W/o. Sri. Ram Das (Mondal), by faith Hindu, by occupation Housewife, by nationality Indian, (23). SRI SWAPAN KUMAR DAS (MONDAL) S/o. Late Jyotirmoy Das (Mondal), by faith Hindu, by occupation Service, by nationality Indian, (24). SRI TAPAN KUMAR DAS (MONDAL) S/o. Late Jyotirmoy Das (Mondal), by faith Hindu, by occupation Service, by nationality Indian, (16) to (24) all residing at Gorkhara, P.S. Sonarpur, Kolkata 150, hereinafter called and referred as PARTY OF THE FIRST PART (which expression shall unless excluded by or repugnant to the subject or context be deemed to mean and include her heirs, executors administrators representatives nominees and assigns) the party of the ONE PART.

AND

(1). SRI GOUR GOPAL DAS (MONDAL) S/o. Late Bishnupada Das (Mondal), by faith Hindu, by occupation Business, by nationality Indian, (2). SRI DULAL CHANDRA DAS (MONDAL) S/o. Late Bishnupada Das (Mondal), by faith Hindu, by occupation Retired, by nationality Indian, both residing at Gorkhara, P.S. Sonarpur, Kolkata 150, hereinafter called and referred to as PARTY OF THE SECOND PART (which expression shall unless excluded by or repugnant to the subject or context be deemed to mean and include their heirs, executors administrators representatives nominees and assigns) the party of the OTHER PART.

WHEREAS one Dayamoy Das (Mondal), Gour Gopal Das (Mondal), Jyotirmoy Das (Mondal) and Dulal Das (Mondal) jointly owned and possessed of a plot of land measuring about 80 decimals out of 99 decimals and before finalization of R.S. settlement Dayamoy Das (Mondal), Gour Gopal Das (Mondal), Jyotirmoy Das (Mondal) and Dulal Das (Mondal) made a mutual partition amongst themselves in respect of land measuring 80 decimals out of 99 decimals under Dag No. 496. Presently one plot of land measuring about 20 Cottahs 10 Chittaks 03 Sq.ft. out of land measuring 99 decimals is lying under R.S. Dag No. 496 and R.S. Khatian No. 137 and 180.



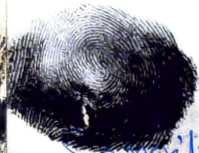
1519

Nebel Ch. Das. (Mondal)



1525

Sukla Sarda



1527

Savitri Sandom,



1528

Prasanta Das (Mondal)



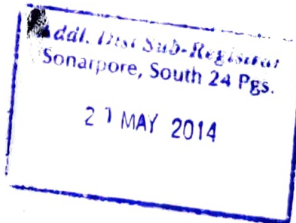
1529

Susanta Das. (Mondal)



1530

Aloka Das



1531

Sampa Naskar




1532

Pratibha Saha

ANDWHEREAS Dayamoy Das (Mondal) died leaving behind his legal heirs, successors and claimants hereinabove from Party of the First Part No. (1) to (15). Joytirmoy Das (Mondal) making a will dated 16.06.1991 died on 02.02.2003 leaving behind his four sons namely Nitai Das (Mondal), Swapan Das (Mondal), Nimai Das (Mondal) and Tapan Das (Mondal) became the joint owners of the property left by Jyotirmoy Das (Mondal). In the mean time, that said Nimai Das (Mondal) died intestate on 14.07.2004 leaving behind his wife Alaka Das (Mondal) and two daughters namely Shampa Naskar and Pampa Mondal as his legal heirs, successors and claimants. Subsequently death of Jyotirmoy Das (Mondal) and Nimai Das (Mondal); Nitai Das (Mondal), Swapan Das (Mondal) and Tapan Das (Mondal) filed a suit praying for granting of probate before the Ld. District Delegate at Baruipur vide Case No. 34 of 2011. On 17.07.2013, Ld. Court passed an order granting probate in favour of Nitai Das (Mondal), Swapan Das (Mondal), Tapan Das (Mondal) and deceased Nimai Das (Mondal). Thereafter granting of Probate, Nitai Das (Mondal) died intestate leaving behind his two sons namely Sushanta Das (Mondal) and Prasanta Das (Mondal) and two daughters namely Dipti Mondal and Tripti Mondal as his legal heirs, successors and claimants. Swapan Das (Mondal), Party No. 23, Tapan Das (Mondal), Party No. 24, legal heirs of Nitai Das (Mondal) i.e. Sushanta Das (Mondal) Party No. 19 and Prasanta Das (Mondal) Party No. 18 and Dipti Mondal Party No. 16 and Tripti Mondal Party No. 17 and legal heirs of Nimai Das (Mondal) i.e. Alaka Das (Mondal), Party No. 20, Shampa Naskar, Party No. 21 and Pampa Mondal, Party No. 22 became the joint owners of the land morefully mentioned in the Schedule A below.


ANDWHEREAS thereafter a plot of land out of total land measuring about 20 Cottahs 10 Chittaks 3 Sq.ft. lying under R.S. Dag No. 496 and L.R. Khatian No. 231 is recorded in the name of Dayamoy Das (Mondal). A plot of land out of total land measuring about 20 Cottahs 10 Chittaks 3 Sq.ft.lying under L.R. Dag No. 496 and L.R. Khatian No. 179 is recorded in the name of Gour Gopal Das (Mondal). A plot of land out of total land measuring about 20 Cottahs 10 Chittaks 3 Sq.ft.lying under L.R. Dag No. 496 and L.R. Khatian No. 211 is recorded in the name of Jyotirmoy Das (Mondal). A plot of land out of total land measuring about 20 Cottahs 10 Chittaks 3 Sq.ft.lying under R.S. Dag No. 496 and L.R. Khatian No. 252 is recorded in the name of Dulal Das (Mondal).


 1533
Anuva Das

 1534
Madhusrima Das

 1535
Riya Das



 1536
ত্রিভাঙ্গা মন্ডল (স্বাক্ষর)
ও: সোনারপুৰ মন্ডল.

 1537
Soapan মন্ডল

 1538
Japan Das

 1539

Tripti Mondal

 1540
Tripti Mondal.

Addl. Dist Sub-Registrar
Sonarpore, South 24 Pgs.
21 MAY 2014

ANDWHEREAS that said Dayamoy Das (Mondal) died intestate leaving behind his legal heirs, successors and claimant stated as First Party No. (1) to (15). That said Jyotirmoy Das (Mondal) died intestate leaving behind his legal heirs, successors and claimant stated as First Party No. (16) to (24). Sri. Gour Gopal Das (Mondal) and Dulal Chandra Das (Mondal) jointly represent themselves as Second Party. Gour Gopal Das (Mondal) recorded his name in the records of L.R.Dag No. 496 and L.R. Khatian No. 179. Jyotirmoy Das (Mondal) recorded his name in the records of L.R.Dag No. 496 and L.R. Khatian No. 231. Dayamoy Das (Mondal) recorded his name in the records of L.R.Dag No. 496 and L.R. Khatian No. 252. Dulal Chandra Das (Mondal) recorded his name in the records of L.R. Dag No. 496 and L.R. Khatian No. 252. Thereafter Gour Gopal Das (Mondal) mutated his name in the records of Rajpur Sonarpur Municipality and the land is known as Holding No. 392. Jyotirmoy Das (Mondal) mutated his name in the records of Rajpur Sonarpur Municipality and the land is known as Holding No. 389. Dayamoy Das (Mondal) mutated his name in the records of Rajpur Sonarpur Municipality and the land is known as Holding No.494 and is paying taxes regularly before the Rajpur Sonarpur Municipality. Dulal Chandra Das (Mondal) mutated his name in the records of Rajpur Sonarpur Municipality and the land is known as Holding No. 393 and is paying taxes regularly before the Rajpur Sonarpur Municipality.

ANDWHEREAS that the PARTY OF THE FIRST PART and PARTY OF THE SECOND PART for their greater interest and benefits have already demolished the boundary wall of the said two properties and have been jointly possessing the aforesaid respective landed properties adjacent to each other being part of the same Mouza Gorkhara, under P.S. Sonarpur within the limits of the Rajpur Sonarpur Municipality.

ANDWHEREAS that the PARTY OF THE FIRST PART being the owner of the land measuring about 10 Cottahs 05 Chittaks 1.5 Sq.ft. out of 20 Cottahs 10 Chittaks 3 Sq.ft. lying and situate at Mouza Gorkhara, J.L.No. 22, Touzi No. 250, under R.S. Khatian No. 137 and 180, R.S. and L.R. Dag No. 496, L.R. Khatian No. 211 and 231, P.S. Sonarpur, District 24 Parganas (South). Now the land is within the limits of Rajpur Sonarpur Municipality, Ward No.10 and being known and called as Holding No. 389 and Holding No. 494, P.S. Sonarpur, being marked as plot 'A' and out of which PARTY OF THE FIRST PART desire of give, grant, transfer of 8 Chittaks of land from the west side with undivided undemarcated portion out of her aforesaid



Addl. Dist Sub-Registrar
Sonarpore, South 24 Pgs.
27 MAY 2014

property unto and in favour of the PARTY OF THE SECOND PART herein by this Deed of Amalgamation by Exchange having relinquished their right, title, interest or possession from the same forever.

ANDWHEREAS that similarly the PARTY OF THE SECOND PART, being the owner of the said land measuring about 10 Cottahs 05 Chittaks 1.5 Sq.ft. out of 20 Cottahs 10 Chittaks 3 Sq.ft. lying and situate at Mouza Gorkhara, J.L.No. 22, Touzi No. 250, under R.S. Khatian No. 137 and 180, R.S. and L.R. Dag No. 496, L.R. Khatian No. 179 and 252, P.S. Sonarpur, District 24 Parganas (South). Now the land is within the limits of Rajpur Sonarpur Municipality, Ward No. 10 and being known and called as Holding No. 392, and Holding No. 393, P.S. Sonarpur, being marked as plot 'B' and out of which PARTY OF THE SECOND PART desire of give, grant, transfer of 8 Chittaks of land from the East side out of their said property unto and in favour of the PARTY OF THE FIRST PART by this Deed of Amalgamation by Exchange having relinquished their right, title, interest or possession forever.

ANDWHEREAS that both the plot of lands are shown in the annexed plan being marked as plot 'A' and plot 'B' delineated with RED border and two plots of land to be exchanged are also shown in the annexed plan.

NOW THIS DEED WITNESSETH that in pursuance of the aforesaid agreement the PARTY OF THE FIRST PART doth hereby convey to PARTY OF THE SECOND PART a plot of land measuring about 8 Chittaks being part of Holding No. 389 and Holding No. 494, P.S. Sonarpur, within the limits of Rajpur Sonarpur Municipality, Ward No.10 morefully described in the Schedule 'A' hereunder written and the PARTY OF THE SECOND PART doth also hereby convey to the PARTY OF THE FIRST PART a plot of land measuring about 8 Chittaks being part of Holding No. 392 and Holding No. 393, P.S. Sonarpur, Sonarpur, within the limits of Rajpur Sonarpur Municipality, Ward No. 10 morefully described in the Schedule - 'B' hereunder written and the Parties herein did the same to make their respective plot of land into one compact plot.

FURTHERMORE that by this Deed of Exchange the entire property of the PARTY OF THE FIRST PART and PARTY OF THE SECOND PART as aforesaid is now a one compact



Addl. Dist Sub-Registrar
Sonarpore, South 24 Pgs.
21 MAY 2014

amalgamated plot and all the parties shall mutate their names jointly with the Rajpur Sonarpur Municipality and shall jointly enjoy the said compact one amalgamated plot without any interruption as well as free from encumbrances and shall get the building plan to be sanctioned by the RAJPUR SONARPUR MUNICIPALITY on the said entire one compact plot.

BE that as it may that with a view to avoid further complication and litigation in respect of the said properties, the parties herein intend to amalgamate the said land being plot No. 'A' and plot No. 'B' herein shown in the annexed plan into one and same plot of land to be used and occupied and owned by the parties herein jointly and equally having their equal shares therein and also having equal right, title, interest or possession of the said amalgamated property forming into one and same premises within the limits of the RAJPUR SONARPUR MUNICIPALITY, which is also marked as plot 'C' and specifically shown in the annexed plan with RED border line.

AND also that the parties herein are jointly liable to pay rents and taxes for the same equally to the Municipal Authority having mutated their names jointly as joint owners of the said amalgamated property which is morefully and particularly described in the Schedule "C" hereunder written.

FOR THAT the parties hereto and hereby declare, confirm and state that they for their individual interest and benefits, they shall not be entitled to claim partition of the amalgamated property in future. AND THAT after such exchange, the ownership shall remain unchanged.

AND FURTHER after such exchange there shall be no existence of two separate property and the parties hereto shall enjoy the said properties into one singular plot in their joint holding.

SCHEDULE 'A' ABOVE REFERRED TO

ALL THAT piece and parcel of the land measuring about 10 Cottahs 5 Chittaks 1.5 Sq.ft. alongwith 50 Sq.ft. pucca structure out of entire land measuring about 20 Cottahs 10 Chittaks 03 Sq.ft. 100 Sq.ft. pucca structure lying and situated at Mouza Gorkhara, J.L.No. 22, Touzi No. 250, under R.S. Khatian No. 137 and 180, R.S. and L.R. Dag No. 496, L.R. Khatian No. 211 and 231, P.S. Sonarpur, District 24 Parganas (South). Now the land is within the limits of Rajpur Sonarpur Municipality, Ward No. 10 and being known and called as Holding No.389



Addl. Dist Sub-Registrar
Sonarpore, South 24 Pgs.
21 MAY 2014

and Holding No. 494 , P.S. Sonarpur, being marked as plot 'A' and out of which 8 Chittaks of land from the North side alongwith 50 Sq.ft tile shade structure with undivided undemarcated portion will be exchanged with the land in plot 'B' in the annexed plan delineated with RED border which is valued at Rs.2,00,000/- (Rupees Two lakh) only.

SCHEDULE 'B' ABOVE REFERRED TO

ALL THAT piece and parcel of the land measuring about 10 Cottahs 5 Chittaks 1.5 Sq.ft. alongwith 50 Sq.ft. pucca structure out of 20 Cottahs 10 Chittaks 3 Sq.ft. alongwith 100 Sq.ft. pucca structure lying and situated at Mouza Gorkhara, J.L.No. 22, Touzi No. 250, under R.S. Khatian No. 137 and 180, R.S. and L.R. Dag No. 496, L.R. Khatian No. 179 and 252, P.S. Sonarpur, District 24 Parganas (South). Now the land is within the limits of Rajpur Sonarpur Municipality, Ward No.10 and being known and called as Holding No. 392 and Holding No. 393, P.S. Sonarpur, being marked as plot 'A' and out of which 8 Chittaks of land from the North side alongwith 50 Sq.ft tile shade structure with undivided undemarcated portion will be exchanged with the land in plot 'B' in the annexed plan delineated with RED border which is valued at Rs.2,00,000/- (Rupees Two lakh) only.

SCHEDULE 'C' ABOVE REFERRED TO

ALL THAT AMALGAMATED piece and parcel of land of Schedule 'A' and Schedule 'B' hereinabove written containing an area totaling more or less 20 Cottahs 10 Chitacks 3 Sq.ft. alongwith 100 Sq.ft. pucca structure comprised in Mouza Gorkhara, J.L.No. 22, Touzi No. 250, under R.S. Khatian No. 137 and 180, R.S. and L.R. Dag No. 496, L.R. Khatian No. 211, 231, 179 and 252, P.S. Sonarpur, District 24 Parganas (South). Now the land is being known and called as Holding No. 389, 494, 392 and 393, P.S. Sonarpur, and is within the limits of Rajpur Sonarpur Municipality, Ward No. 10, and to be converted into one and same premises which is specifically shown Plot 'C' in the annexed plan delineated with GREEN border being butted and bounded as follows:-


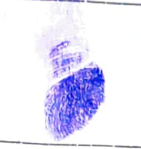
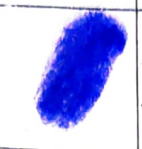
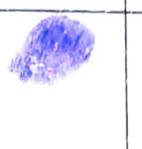




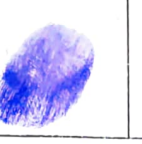


ON THE NORTH : 8' ft. wide Road
ON THE SOUTH : 16' ft. wide Road
ON THE EAST : P.W.D. Road







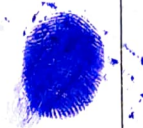






Addl. Dist Sub-Registrar
Sonarpore, South 24 Pgs.

21 MAY 2014










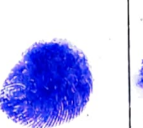

PRES
EX

| PRESENTANT/ EXECUTANT | | THUMB | FORE FINGER | MIDDLE FINGER | RING FINGER | LITTLE FINGER |
|---|------------|---|---|---|--|---|
|  | RIGHT HAND |  |  |  |  |  |
| | LEFT HAND |  |  |  |  |  |





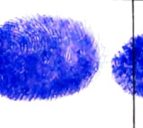






NAME Bimala Das Mondal SIGNATURE Bimala Das Mondal

| PRESENTANT/ EXECUTANT | | THUMB | FORE FINGER | MIDDLE FINGER | RING FINGER | LITTLE FINGER |
|---|------------|---|---|---|--|---|
|  | RIGHT HAND |  |  |  |  |  |
| | LEFT HAND |  |  |  |  |  |

NAME Anura Das Mondal SIGNATURE Anura Das

| PRESENTANT/ EXECUTANT | | THUMB | FORE FINGER | MIDDLE FINGER | RING FINGER | LITTLE FINGER |
|---|------------|---|---|---|--|---|
|  | RIGHT HAND |  |  |  |  |  |
| | LEFT HAND |  |  |  |  |  |

NAME Madhurima Das Mondal SIGNATURE Madhurima Das

| PRESENTANT/ EXECUTANT | | THUMB | FORE FINGER | MIDDLE FINGER | RING FINGER | LITTLE FINGER |
|---|------------|---|---|---|--|---|
|  | RIGHT HAND |  |  |  |  |  |
| | LEFT HAND |  |  |  |  |  |

NAME Riya Das Mondal SIGNATURE Riya Das

(Handwritten notes)

(Handwritten notes)



(Handwritten notes)












Addl. Dist Sub-Registrar
Sonarpore, South 24 Pgs.
21 MAY 2019

(Handwritten notes)












(Handwritten notes)

(Handwritten notes)


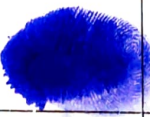




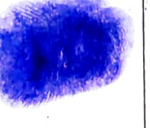




(Handwritten notes)

| PRESENTANT/ EXECUTANT | | THUMB | FORE FINGER | MIDDLE FINGER | RING FINGER | LITTLE FINGER |
|---|------------|---|---|---|---|---|
|  | RIGHT HAND |  |  |  |  |  |
| | LEFT HAND |  |  |  |  |  |












NAME Nepal Chandra Das (Mondal) SIGNATURE Nepal ch. Das

| PRESENTANT/ EXECUTANT | | THUMB | FORE FINGER | MIDDLE FINGER | RING FINGER | LITTLE FINGER |
|---|------------|---|---|---|---|--|
|  | RIGHT HAND |  |  |  |  |  |
| | LEFT HAND |  |  |  |  |  |

NAME Bhupal ch. Das Mondal SIGNATURE Bhupal Chandra Das

| PRESENTANT/ EXECUTANT | | THUMB | FORE FINGER | MIDDLE FINGER | RING FINGER | LITTLE FINGER |
|---|------------|---|---|---|---|--|
|  | RIGHT HAND |  |  |  |  |  |
| | LEFT HAND |  |  |  |  |  |

NAME Namita Sain SIGNATURE Namita Sain

| PRESENTANT/ EXECUTANT | | THUMB | FORE FINGER | MIDDLE FINGER | RING FINGER | LITTLE FINGER |
|---|------------|---|---|---|---|---|
|  | RIGHT HAND |  |  |  |  |  |
| | LEFT HAND |  |  |  |  |  |


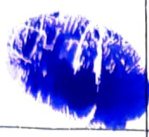




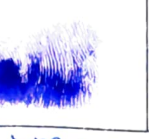




NAME Anita Mondal SIGNATURE Anita Mondal














Adtl. Dist Sub-Registrar
Sonarpore, South 24 Pgs.
21 MAY 2014

স্বাক্ষরিত












তারিখ

| PRESENTANT/ EXECUTANT | | THUMB | FORE FINGER | MIDDLE FINGER | RING FINGER | LITTLE FINGER |
|---|------------|---|---|---|--|---|
|  | RIGHT HAND |  |  |  |  |  |
| | LEFT HAND |  |  |  |  |  |












NAME Chandra Mandal SIGNATURE Chandra Mandal

| PRESENTANT/ EXECUTANT | | THUMB | FORE FINGER | MIDDLE FINGER | RING FINGER | LITTLE FINGER |
|---|------------|---|---|---|--|---|
|  | RIGHT HAND |  |  |  |  |  |
| | LEFT HAND |  |  |  |  |  |

NAME Sukla Sarda SIGNATURE Sukla Sarda

| PRESENTANT/ EXECUTANT | | THUMB | FORE FINGER | MIDDLE FINGER | RING FINGER | LITTLE FINGER |
|---|------------|---|---|---|--|---|
|  | RIGHT HAND |  |  |  |  |  |
| | LEFT HAND |  |  |  |  |  |

NAME Ratna Mondal SIGNATURE Ratna Mondal

| PRESENTANT/ EXECUTANT | | THUMB | FORE FINGER | MIDDLE FINGER | RING FINGER | LITTLE FINGER |
|---|------------|---|---|---|--|---|
|  | RIGHT HAND |  |  |  |  |  |
| | LEFT HAND |  |  |  |  |  |

NAME Sanjit Sarda SIGNATURE Sanjit Sarda












PRESE
EX














30/01/14

✓
Addl. Dist Sub-Registrar
Sonarpore, South 24 Pgs.
21 MAY 2014












21 MAY 2014

| PRESENTANT/ EXECUTANT | | THUMB | FORE FINGER | MIDDLE FINGER | RING FINGER | LITTLE FINGER |
|---|------------|---|---|---|---|---|
|  | RIGHT HAND |  |  |  |  |  |
| | LEFT HAND |  |  |  |  |  |












NAME Avijit Sardar SIGNATURE Avijit Sardar

| PRESENTANT/ EXECUTANT | | THUMB | FORE FINGER | MIDDLE FINGER | RING FINGER | LITTLE FINGER |
|---|------------|---|---|---|--|---|
|  | RIGHT HAND |  |  |  |  |  |
| | LEFT HAND |  |  |  |  |  |


NAME Snehana Sardar SIGNATURE Sardar Snehana Sardar

| PRESENTANT/ EXECUTANT | | THUMB | FORE FINGER | MIDDLE FINGER | RING FINGER | LITTLE FINGER |
|---|------------|---|---|---|--|---|
|  | RIGHT HAND |  |  |  |  |  |
| | LEFT HAND |  |  |  |  |  |

NAME Ashima Purkait SIGNATURE Ashima Purkait

| PRESENTANT/ EXECUTANT | | THUMB | FORE FINGER | MIDDLE FINGER | RING FINGER | LITTLE FINGER |
|---|------------|---|---|---|--|---|
|  | RIGHT HAND |  |  |  |  |  |
| | LEFT HAND |  |  |  |  |  |

NAME Dipti Mondal SIGNATURE Dipti Mondal



Addl. Dist Sub-Registrar
Sonarpore, South 24 Pgs.
21 MAY 2014

স্বাক্ষরিত।

স্বাক্ষরিত।

স্বাক্ষরিত।